


# PROPOSED LANDUSE MAP - 2041

## THENNAMPATTI TALUK : VEDASANDUR DINDIGUL LPA



### Legend

- LPA BOUNDARY
- CORPORATION BOUNDARY
- TALUK BOUNDARY
- VILLAGE BOUNDARY
- SURVEY BOUNDARY
- NATIONAL HIGHWAYS
- STATE HIGHWAYS
- RAILWAY LINE
- RESERVED FOREST
- HILLOCK / QUARRY
- WATER BODIES

LANDUSE ZONE	EXISTING	PROPOSED
RESIDENTIAL		
COMMERCIAL		
INDUSTRIES		
SPECIAL LAND HAZARDOUS INDUSTRIES		
INSTITUTIONAL		
OPEN SPACE & RECREATIONAL		
AGRICULTURAL		
PROPOSED ROADS		

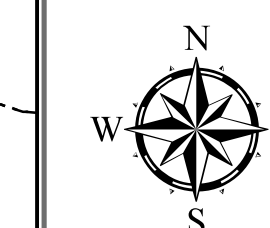
MEMBER SECRETARY / DEPUTY DIRECTOR (i/c),  
DISTRICT TOWN & COUNTRY PLANNING OFFICE,  
DINDIGUL DISTRICT.

DEPUTY DIRECTOR  
TOWN & COUNTRY PLANNING,  
CHENNAI.


JOINT DIRECTOR OF TOWN & COUNTRY PLANNING,  
CHENNAI.

DIRECTOR OF TOWN & COUNTRY PLANNING,  
CHENNAI.

ADDITIONAL CHIEF SECRETARY TO GOVERNMENT,  
HOUSING AND URBAN DEVELOPMENT,  
GOVERNMENT OF TAMILNADU.



SCALE: 1:6,380



PREPARED BY  
DINDIGUL LOCAL PLANNING AUTHORITY,

DIRECTORATE OF TOWN  
& COUNTRY PLANNING - TAMIL NADU.

**DTCP**