


# PROPOSED LANDUSE MAP - 2041 ALAGUPATTI TALUK : DINDIGUL WEST DINDIGUL LPA



### Legend

LPA BOUNDARY		
CORPORATION BOUNDARY		
TALUK BOUNDARY		
VILLAGE BOUNDARY		
SURVEY BOUNDARY		
NATIONAL HIGHWAYS		
STATE HIGHWAYS		
RAILWAY LINE		
RESERVED FOREST		
HILLOCK / QUARRY		
WATER BODIES		
<b>LANDUSE ZONE</b>	<b>EXISTING</b>	<b>PROPOSED</b>
RESIDENTIAL		
COMMERCIAL		
INDUSTRIES		
SPECIAL AND HAZARDOUS INDUSTRIES		
INSTITUTIONAL		
OPEN SPACE & RECREATIONAL		
AGRICULTURAL		
PROPOSED ROADS		

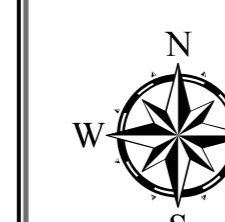
MEMBER SECRETARY / DEPUTY DIRECTOR (i/c),  
DISTRICT TOWN & COUNTRY PLANNING OFFICE,  
DINDIGUL DISTRICT.

DEPUTY DIRECTOR  
TOWN & COUNTRY PLANNING,  
CHENNAI.


JOINT DIRECTOR OF TOWN & COUNTRY PLANNING,  
CHENNAI.

DIRECTOR OF TOWN & COUNTRY PLANNING,  
CHENNAI.

ADDITIONAL CHIEF SECRETARY TO GOVERNMENT,  
HOUSING AND URBAN DEVELOPMENT,  
GOVERNMENT OF TAMILNADU.



SCALE: 1:6,890



PREPARED BY  
DINDIGUL LOCAL PLANNING AUTHORITY,

DIRECTORATE OF TOWN  
& COUNTRY PLANNING - TAMIL NADU.

**DTCP**

