


# PROPOSED LANDUSE MAP - 2041 PALLAPPATTI TALUK : NILAKOTTAI DINDIGUL LPA



### Legend

- LPA BOUNDARY
- CORPORATION BOUNDARY
- TALUK BOUNDARY
- VILLAGE BOUNDARY
- SURVEY BOUNDARY
- NATIONAL HIGHWAYS
- STATE HIGHWAYS
- RAILWAY LINE
- RESERVED FOREST
- HILLOCK / QUARRY
- WATER BODIES

- | LANDUSE ZONE                     | EXISTING | PROPOSED |
|----------------------------------|----------|----------|
| RESIDENTIAL                      |          |          |
| COMMERCIAL                       |          |          |
| INDUSTRIES                       |          |          |
| SPECIAL AND HAZARDOUS INDUSTRIES |          |          |
| INSTITUTIONAL                    |          |          |
| OPEN SPACE & RECREATIONAL        |          |          |
| AGRICULTURAL                     |          |          |
| PROPOSED ROADS                   |          |          |

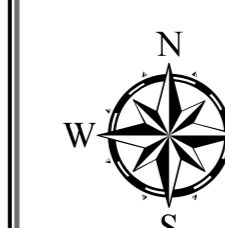
MEMBER SECRETARY / DEPUTY DIRECTOR (i/c),  
DISTRICT TOWN & COUNTRY PLANNING OFFICE,  
DINDIGUL DISTRICT.

DEPUTY DIRECTOR  
TOWN & COUNTRY PLANNING,  
CHENNAI.


JOINT DIRECTOR OF TOWN & COUNTRY PLANNING,  
CHENNAI.

DIRECTOR OF TOWN & COUNTRY PLANNING,  
CHENNAI.

ADDITIONAL CHIEF SECRETARY TO GOVERNMENT,  
HOUSING AND URBAN DEVELOPMENT,  
GOVERNMENT OF TAMILNADU.



SCALE: 1:7,950



PREPARED BY  
DINDIGUL LOCAL PLANNING AUTHORITY,

DIRECTORATE OF TOWN  
& COUNTRY PLANNING - TAMIL NADU.

**DTCP**