


PROPOSED LANDUSE MAP - 2041

VEERASINAMPATTI

TALUK : DINDIGUL EAST

DINDIGUL LPA



Legend

LPA BOUNDARY		
CORPORATION BOUNDARY		
TALUK BOUNDARY		
VILLAGE BOUNDARY		
SURVEY BOUNDARY		
NATIONAL HIGHWAYS		
STATE HIGHWAYS		
RAILWAY LINE		
RESERVED FOREST		
HILLOCK / QUARRY		
WATER BODIES		
LANDUSE ZONE	EXISTING	PROPOSED
RESIDENTIAL		
COMMERCIAL		
INDUSTRIES		
SPECIAL HAZARDOUS INDUSTRIES		
INSTITUTIONAL		
OPEN SPACE & RECREATIONAL		
AGRICULTURAL		
PROPOSED ROADS		

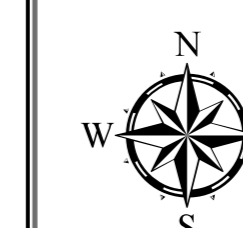
MEMBER SECRETARY / DEPUTY DIRECTOR (i/c),
DISTRICT TOWN & COUNTRY PLANNING OFFICE,
DINDIGUL DISTRICT.

DEPUTY DIRECTOR
TOWN & COUNTRY PLANNING,
CHENNAI.


JOINT DIRECTOR OF TOWN & COUNTRY PLANNING,
CHENNAI.

DIRECTOR OF TOWN & COUNTRY PLANNING,
CHENNAI.

ADDITIONAL CHIEF SECRETARY TO GOVERNMENT,
HOUSING AND URBAN DEVELOPMENT,
GOVERNMENT OF TAMILNADU.



SCALE: 1:3,930



PREPARED BY
DINDIGUL LOCAL PLANNING AUTHORITY,

DIRECTORATE OF TOWN
& COUNTRY PLANNING - TAMIL NADU.

DTCP