


# PROPOSED LANDUSE MAP - 2041

## AMMAKULATHUPATTI TALUK : DINDIGUL EAST

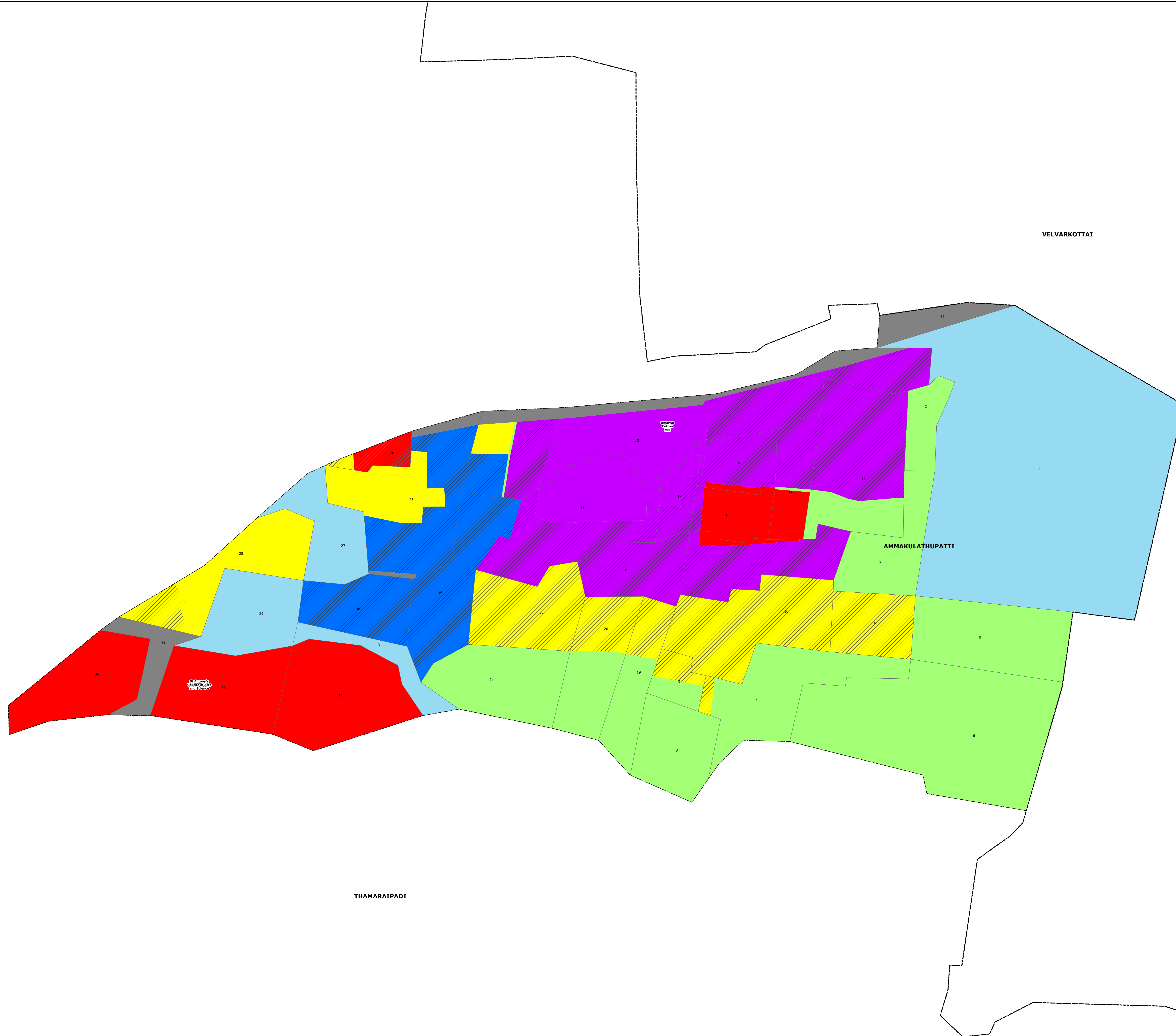
### DINDIGUL LPA



#### Legend

LPA BOUNDARY	
CORPORATION BOUNDARY	
TALUK BOUNDARY	
VILLAGE BOUNDARY	
SURVEY BOUNDARY	
NATIONAL HIGHWAYS	
STATE HIGHWAYS	
RAILWAY LINE	
RESERVED FOREST	
HILLOCK / QUARRY	
WATER BODIES	

LANDUSE ZONE	EXISTING	PROPOSED
RESIDENTIAL		
COMMERCIAL		
INDUSTRIES		
SPECIAL AND HAZARDOUS INDUSTRIES		
INSTITUTIONAL		
OPEN SPACE & RECREATIONAL		
AGRICULTURAL		
PROPOSED ROADS		




MEMBER SECRETARY / DEPUTY DIRECTOR (i/c),  
DISTRICT TOWN & COUNTRY PLANNING OFFICE,  
DINDIGUL DISTRICT.

DEPUTY DIRECTOR  
TOWN & COUNTRY PLANNING,  
CHENNAI.

JOINT DIRECTOR OF TOWN & COUNTRY PLANNING,  
CHENNAI.

DIRECTOR OF TOWN & COUNTRY PLANNING,  
CHENNAI.

ADDITIONAL CHIEF SECRETARY TO GOVERNMENT,  
HOUSING AND URBAN DEVELOPMENT,  
GOVERNMENT OF TAMILNADU.



SCALE: 1:1,670



PREPARED BY  
DINDIGUL LOCAL PLANNING AUTHORITY,

DIRECTORATE OF TOWN  
& COUNTRY PLANNING - TAMIL NADU.

**DTCP**