


**PROPOSED LANDUSE
MAP - 2041**
ANAIPATTI
TALUK : DINDIGUL WEST
DINDIGUL LPA



Legend

LPA BOUNDARY	
CORPORATION BOUNDARY	
TALUK BOUNDARY	
VILLAGE BOUNDARY	
SURVEY BOUNDARY	
NATIONAL HIGHWAYS	
STATE HIGHWAYS	
RAILWAY LINE	
RESERVED FOREST	
HILLOCK / QUARRY	
WATER BODIES	

LANDUSE ZONE	EXISTING	PROPOSED
RESIDENTIAL		
COMMERCIAL		
INDUSTRIES		
SPECIAL AND HAZARDOUS INDUSTRIES		
INSTITUTIONAL		
OPEN SPACE & RECREATIONAL		
AGRICULTURAL		
PROPOSED ROADS		


**MEMBER SECRETARY / DEPUTY DIRECTOR (i/c),
DISTRICT TOWN & COUNTRY PLANNING OFFICE,
DINDIGUL DISTRICT.**

**DEPUTY DIRECTOR
TOWN & COUNTRY PLANNING,
CHENNAI.**


**JOINT DIRECTOR OF TOWN & COUNTRY PLANNING,
CHENNAI.**

**DIRECTOR OF TOWN & COUNTRY PLANNING,
CHENNAI.**

**ADDITIONAL CHIEF SECRETARY TO GOVERNMENT,
HOUSING AND URBAN DEVELOPMENT,
GOVERNMENT OF TAMILNADU.**



SCALE: 1:3,530



**PREPARED BY
DINDIGUL LOCAL PLANNING AUTHORITY,**

**DIRECTORATE OF TOWN
& COUNTRY PLANNING - TAMIL NADU.**

DTCP

